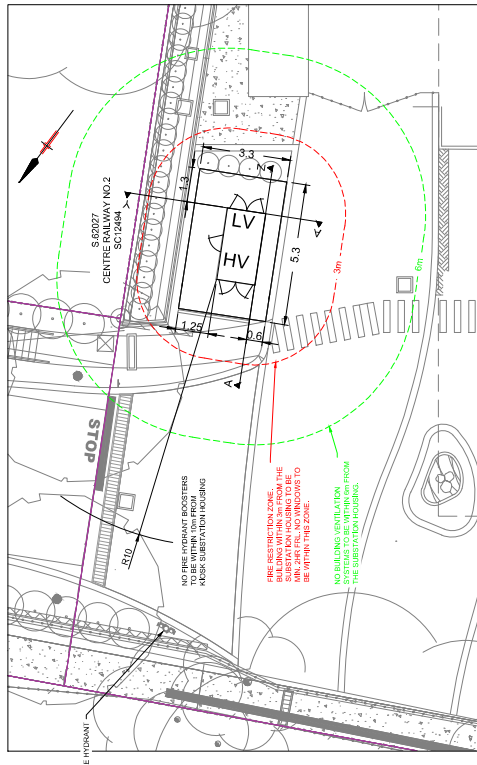
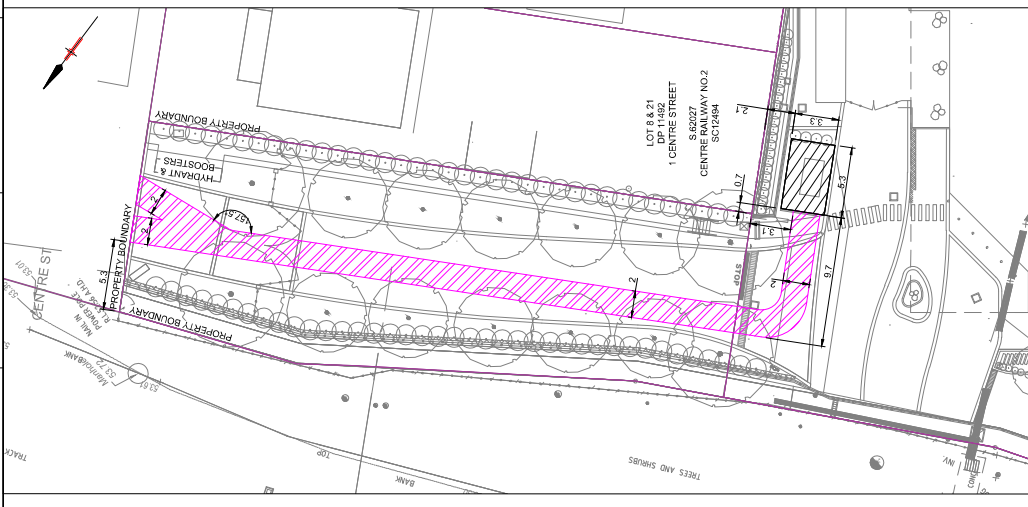


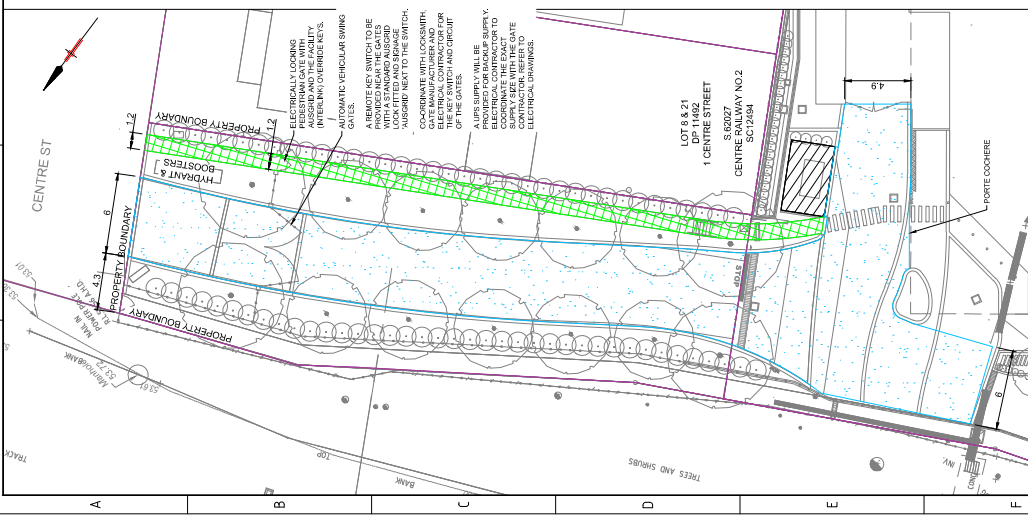
CHECK FOR OTHER SERVICES BEFORE BORING OR EXCAVATING



**SUBSTATION RESTRICTION ZONES**  
SCALE 1:100

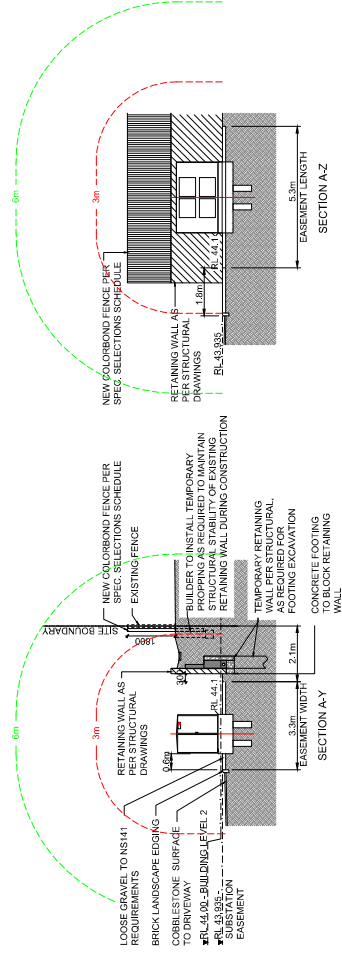


**AUSGRID PROPERTY RIGHT EASEMENT**  
SCALE 1:200



**AUSGRID PROPERTY RIGHT OF WAY**  
SCALE 1:200

ALL WORKS TO BE UNDERTAKEN WITH AUSGRID'S NETWORK STANDARDS



**KIOSK SUBSTATION PROFILES**  
SCALE 1:50

- EASEMENT FOR ELECTRICITY & OTHER PURPOSES 5.3m x 3.3m
- EASEMENT FOR ELECTRICITY & OTHER PURPOSES 2m WIDE AND VARIABLE
- RIGHT OF CARRIAGEWAY min. 4.0m WIDE, min. 4m HEADROOM, AND ALLOW FOR TURNING CIRCLE.
- ACCESS DRIVEWAY MUST BE 4.0m WIDE AND 4.0m HEADROOM.
- ACCESS MUST BE 24 HOURS PER DAY, 7 DAYS PER WEEK UNRESTRICTED FOR AUSGRID PERSONNEL AND VEHICLES.
- AUSGRID PERSONNEL ACCESS WAY min. 1m WIDE, 2.4m HEADROOM (2.47)

PRELIMINARY DESIGN - NOT FOR CONSTRUCTION

	Lot 8 & 21 1 Centre Street S.62027 SC12494	Client: JHA Project: SC12494	Issue 21 of 24 2024-09-20 1:10 PM S:\Projects\SC12494\Drawings\SC12494-001.dwg
	DESIGNED BY S.62027	Submitted 16/09/2018	Submitted 16/09/2018
	DRAWN BY S.62027	Georges River	Georges River
	CHECKED BY S.62027	UBD 2936B	UBD 2936B
ASPI REF: P4	CERTIFICATION NUMBER	# / # / #	A1
ASSOCIATED DRAWINGS	SC12494	SC12494	SC12494